

AA-3" { W. 7,114.08  
S. 5,759.09

AA-3" { W. 7,323.61  
S. 5,877.12

AA-3" { W. 7,147.35  
S. 5,536.64

SITE NO. 7

BC  
BSI { W. 7,416.53  
S. 5,077.61

SITE NO. 8

BC  
BSI { W. 7,168.04  
S. 4,929.55  
W. 7,161.26  
S. 4,938.23

SITE NO. 8a

BC  
BSI { W. 7,174.82  
S. 4,785.95

SITE NO. 6

H H G

NOTE:

ORIGIN OF COORDINATES IS U.S.C.  
 & G.S. STA. "R" DEADMAN'S ISLAND.  
 CONTOUR INTERVAL 5 FEET.  
 AZIMUTHS ARE MEASURED FROM  
 GRID SOUTH.  
 DATUM IS MEAN LOWER LOW WATER.

**SECRET**

HARBOR DEFENSES OF LOS ANGELES, CALIF.

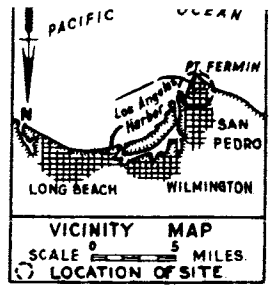
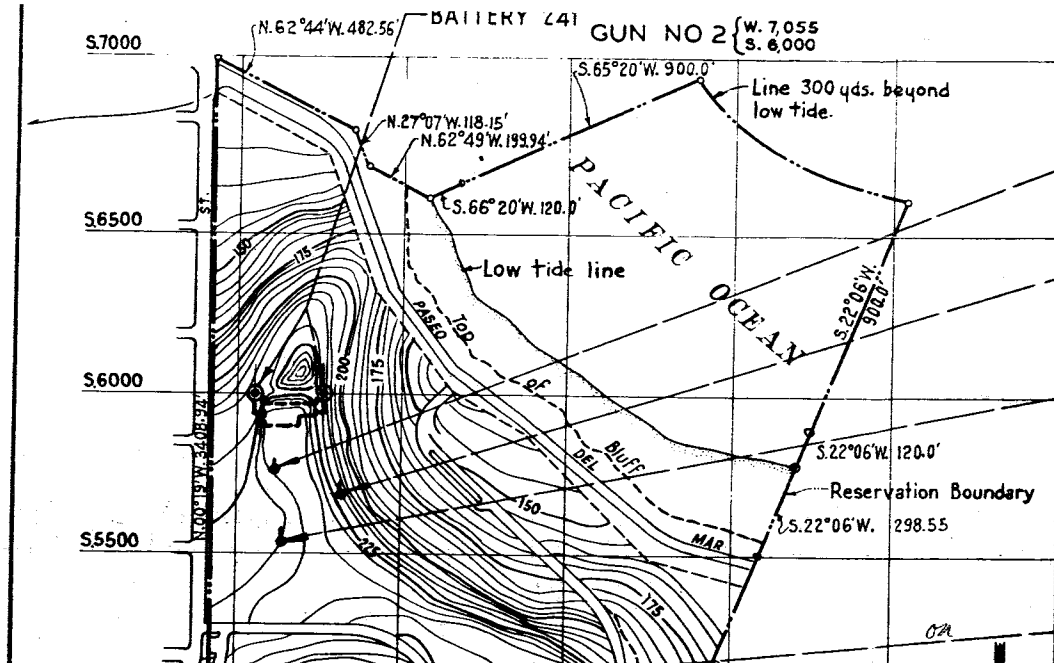
FIRE CONTROL SITE  
 NO. 6, NO. 7, NO. 8, & NO. 8a  
 S.C.R. 296 SITE 4  
 FORT MAC ARTHUR

U.S. ENGINEER OFFICE  
 LOS ANGELES, CALIF.

JULY 1944

REV. DATE

EXHIBIT NO. 14-B



Prior to submission of this document in final form the following corrections or additions will be made on Exhibit 14-B.

1. Indicate the location with appropriate symbol the meteorological station.
2. Tie the tract shown to a street monument or show the coordinates of one of the boundary corners.
3. Correct courses so that all can be consistently read clockwise.
4. Correct courses and distances along the east side of the tract.
5. Show the meander line notes and bounds between the east line and west lines of the reservation.
6. Correct notes and bounds beyond the low tide line and along the north reservation boundary as compared to real estate drawing No. 231-P and ND Publication on Military Reservations dated 20 April 1940.

AA-3" { W. 7,114.08  
S. 5,759.09

AA-3" { W. 7,323.81  
S. 5,677.12

AA-3" { W. 7,147.35  
S. 5,536.64

SITE NO. 7  
B.S. { W. 7,418.53  
S. 5,077.61

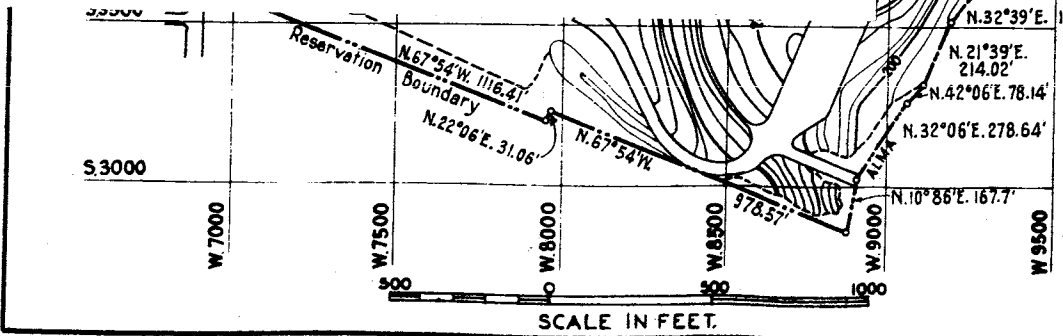
SITE NO. 8  
B.S. { W. 7,168.04  
S. 4,929.55

B.S. { W. 7,161.26  
S. 4,938.23

SITE NO. 8a  
B.S. { W. 7,174.82  
S. 4,765.95

SITE NO. 6  
(H) (A) (G)

NOTE:  
ORIGIN OF COORDINATES IS U.S.C. & G.S. STA. "R" DEADMAN'S ISLAND. CONTOUR INTERVAL 5 FEET. AZIMUTHS ARE MEASURED FROM GRID SOUTH. DATUM IS MEAN LOWER LOW WATER.



**SECRET**

HARBOR DEFENSES OF LOS ANGELES, CALIF.  
**FIRE CONTROL SITE**  
**NO. 6, NO. 7, NO. 8, & NO. 8a**  
**S.C.R. 296 SITE 4**  
**FORT MAC ARTHUR**

U.S. ENGINEER OFFICE  
LOS ANGELES, CALIF.

JULY 1944

EXHIBIT NO. 14-B

REV. DATE

Authority NND 76 D 16 Z  
By W.D.C. MASA 030  
7/9/40

*Include  
AUTO BSCP*