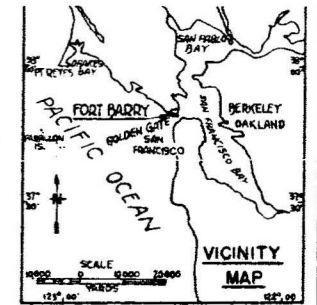


FORT CRONKHITE
(SEE EXHIBIT 48-B)

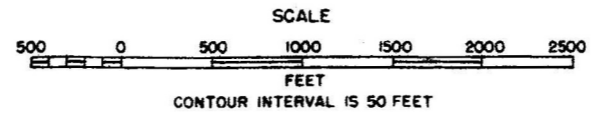
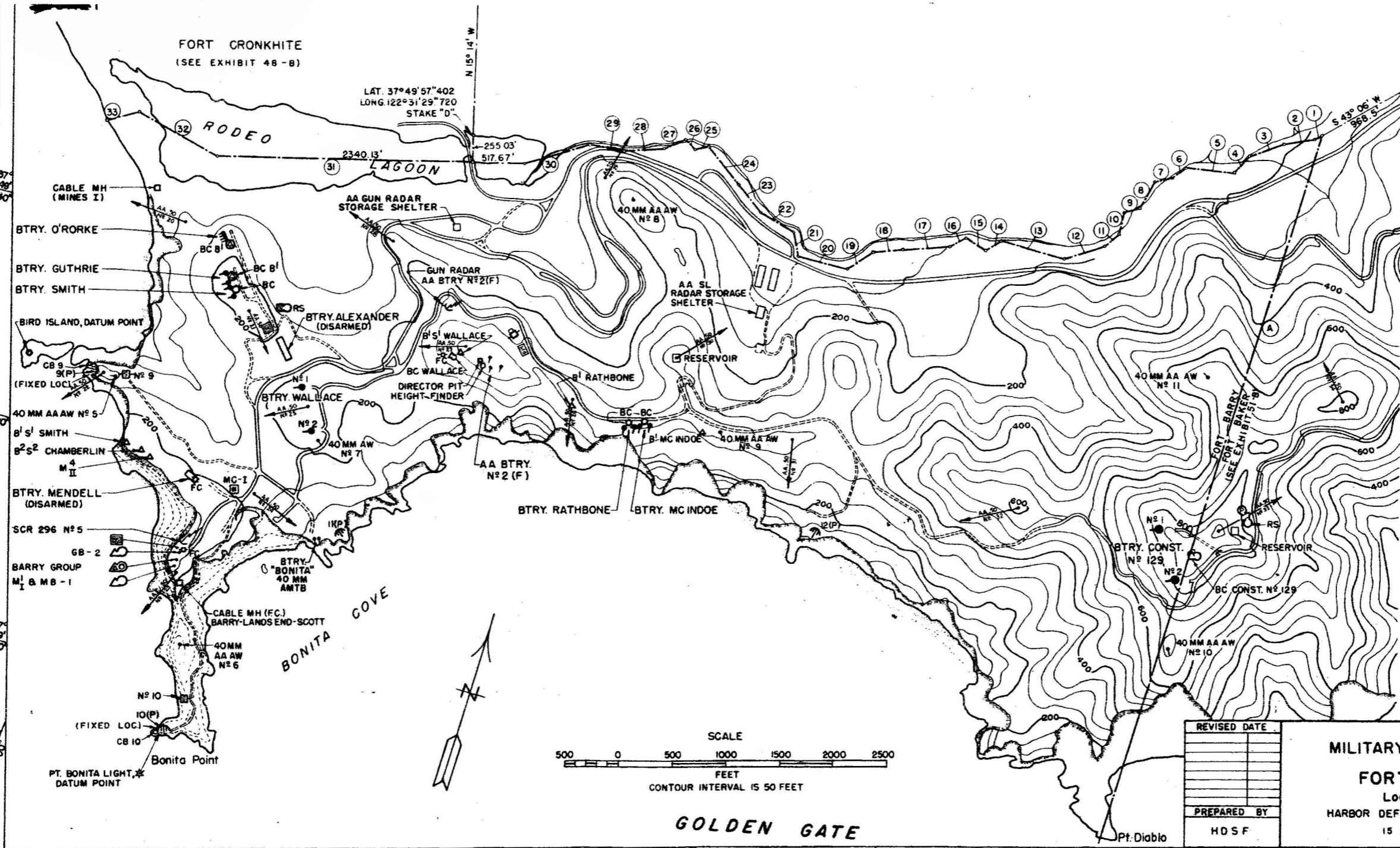
LAT. 37°49'57"402
LONG. 122°31'29"720
STAKE "D"



BEARINGS ARE REFERRED TO TRUE NORTH BASED ON RECORDED DEEDS.

COURSE	BEARING	LENGTH
A [FORTS BAKER & BARRY] BOUNDARY - TRUE NORTH & SOUTH 7840' ±		

1	S 43° 06' W	73
2	S 62° 53' W	320.8'
3	S 53° 31' W	347.2'
4	S 26° 02' W	203.0'
5	S 78° 51' W	462.0'
6	S 37° 32' W	161.0'
7	S 57° 18' W	161.3'
8	S 12° 46' W	264.0'
9	S 52° 40' W	161.9'
10	S 4° 16' E	198.0'
11	S 33° 57' W	178.9'
12	S 53° 23' W	399.3'
13	S 88° 39' W	627.0'
14	S 39° 44' W	170.9'
15	N 73° 36' W	227.7'
16	S 42° 47' W	165.7'
17	S 68° 53' W	486.4'
18	S 72° 08' W	264.0'
19	S 40° 29' W	284.5'
20	S 86° 16' W	469.5'
21	N 32° 03' W	248.4'
22	N 75° 29' W	330.0'
23	N 55° 29' W	286.4'
24	N 56° 53' W	457.4'
25	S 62° 29' W	132.0'
26	N 66° 21' W	128.7'
27	S 54° 24' W	205.9'
28	S 70° 24' W	364.3'
29	S 81° 54' W	330.0'
30	S 56° 03' W	629.0'
31	S 73° 51' W	2,857.8'
32	N 77° 09' W	825.0'
33	S 61° 06' W	299.6'



GOLDEN GATE

REVISED DATE	
PREPARED BY	HDSF

MILITARY RESERVATION
FORT BARRY
Location No. 9
HARBOR DEFENSES OF SAN FRANCISCO
15 NOVEMBER 1945

Authority: NARA Data 1/19/50

122° 31' /40" /20" 122° 31' /00" /40" 122° 30' /00" /20"