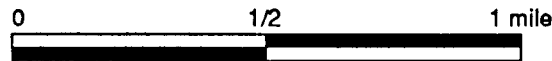


— Approximate Site Boundary

34° 03' 20" N  
118° 27' 15" W



Scale 1: 24 000

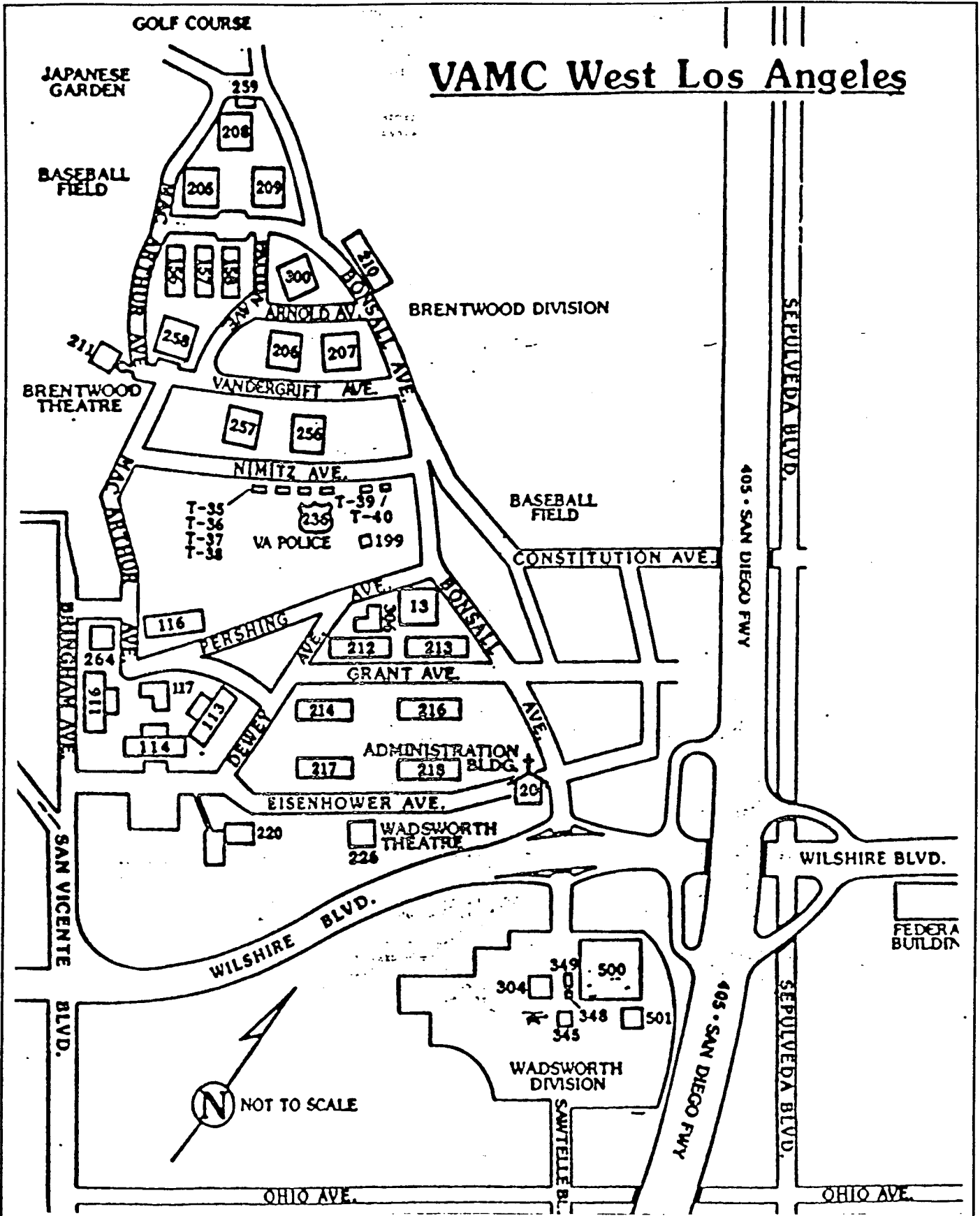


**Site Location**  
**West LA Area Station Hospital**  
**JO9CA070500**  
**Los Angeles, CA**

**EBASCO ENVIRONMENTAL**

Source: Adapted from U.S. Geological Survey, 1966, *Beverly Hills Quadrangle California*, 7.5 Minute Series (Topographic), Photo Revised 1981.

# VAMC West Los Angeles

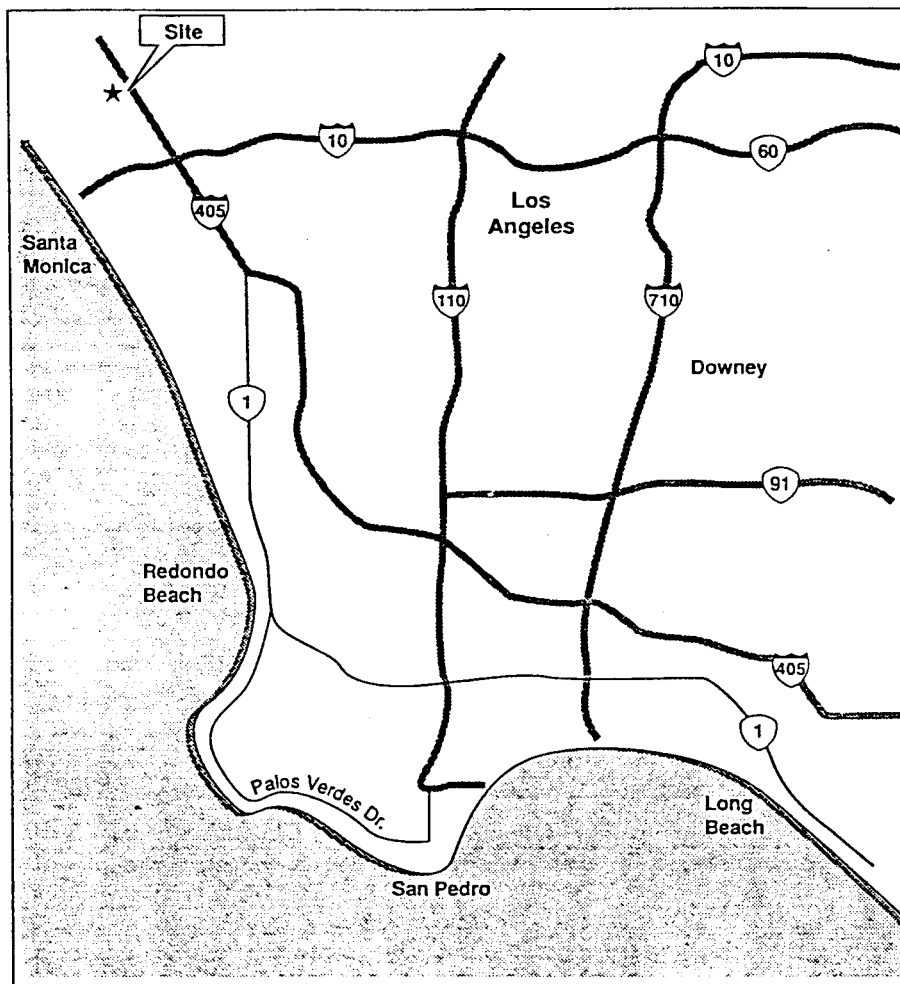


N NOT TO SCALE

Site Map  
W. Los Angeles  
Area Station Hospital  
JO9CA070500  
Los Angeles, CA  
EBASCO ENVIRONMENTAL

DEFENSE ENVIRONMENTAL RESTORATION PROGRAM  
FORMERLY USED DEFENSE SITES  
DIRECTIONS TO SITE

WEST LOS ANGELES AREA STATION HOSPITAL  
LOS ANGELES, CALIFORNIA  
SITE NO. J09CA070500



From the San Diego Freeway (I-405), exit at Wilshire Boulevard west. Continue west for approximately one block, then look for signs pointing to the entrance to the Veterans Administration site.